


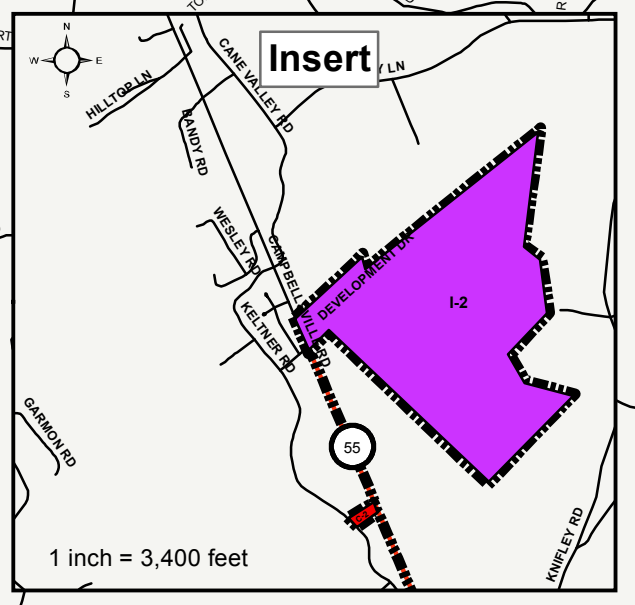
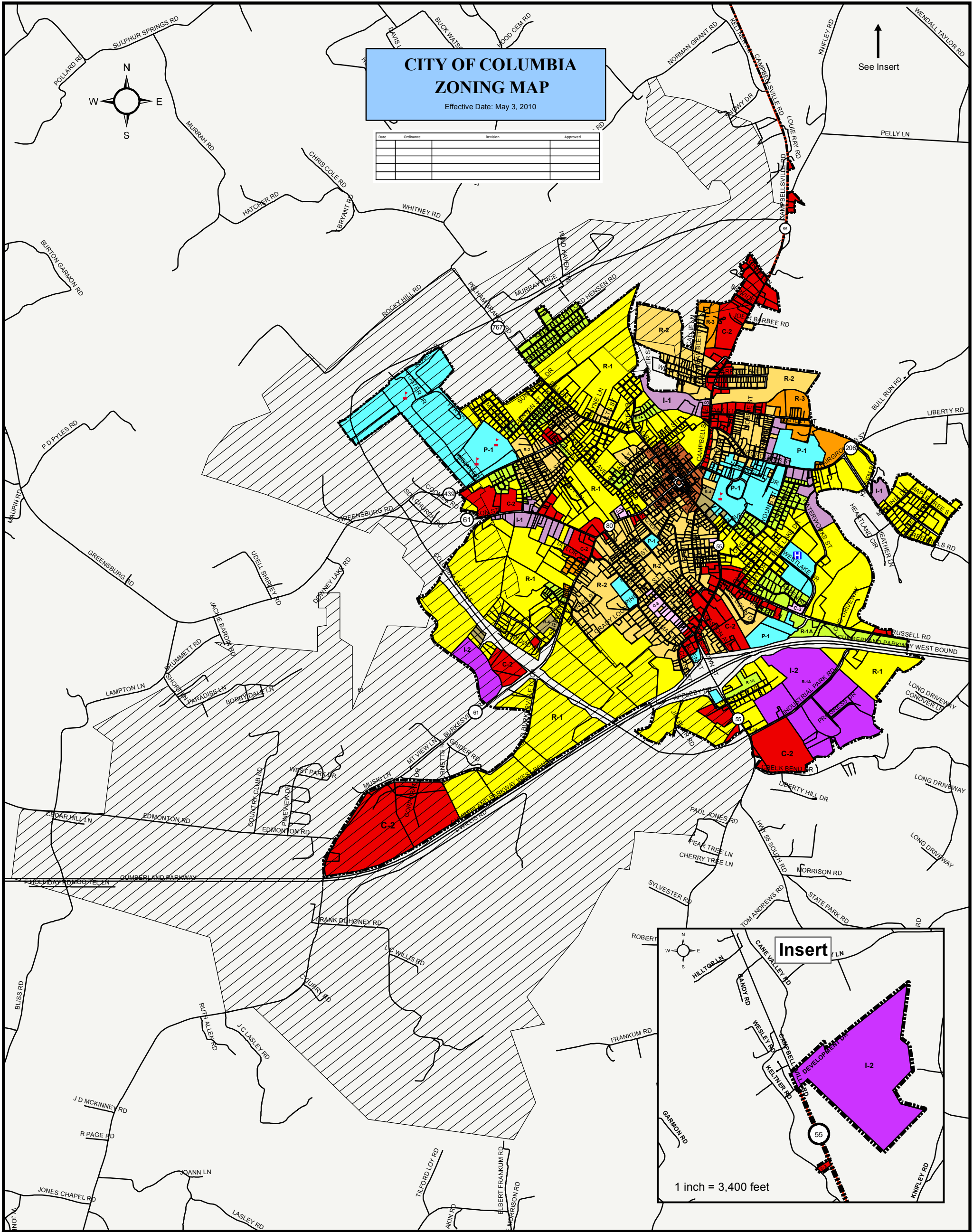
CITY OF COLUMBIA ZONING MAP

Effective Date: May 3, 2010

| Date | Ordinance | Revision | Approved |
|------|-----------|----------|----------|
| | | | |
| | | | |
| | | | |

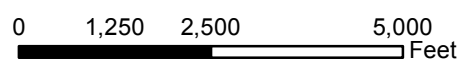


↑
See Insert



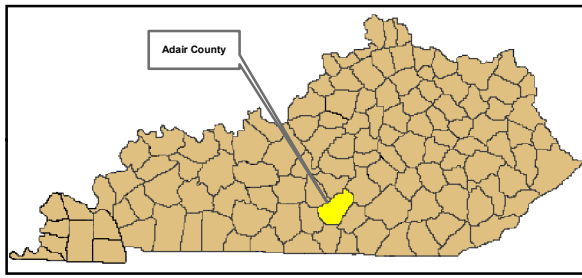
- ▬ Columbia City Limits
- 🏠 Hospital
- 🎓 School
- Roads
- ▨ KY 55 Bypass/KY 61 - Overlay District

1 inch = 2,500 feet



Kriss Lowry & Associates, Inc.
227 South Rays Fork Road
Corinth, KY 41010-3027
(502) 857-2800

- ### Zoning Classifications
- | | | | |
|-----------------|--------------------|-------------------|-----------------------------|
| Business | Residential | Industrial | Public/Institutional |
| C-1 | R-1 | I-1 | P-1 |
| C-2 | R-1A | I-2 | |
| C-3 | R-2 | | |
| | R-3 | | |
| | R-4 | | |



MAP INFORMATION
Data Sources:
City of Columbia
Adair County PVA
Adair County 911 Center
Kentucky Revenue Department

Produced by:
Nikita D. Moye, September 2010